

NOTICE OF MEETING

Pursuant to the provisions of section 88 (1) of the
Local Government Act 1999

Infrastructure and Environment Committee of the



will be held in

**Council Chamber
Redbanks Road, Mallala**

on

Wednesday 15 June 2022 at 6.00pm

A handwritten signature in black ink, appearing to be "J. Miller", is positioned above the name of the Chief Executive Officer.

James Miller
CHIEF EXECUTIVE OFFICER

Pursuant to section 302B of the Local Government Act 1999 and the Electronic Participation in Council Meetings Notice (No 5) 2021, **public access to all Council meetings, Committee meetings and Informal Gatherings will be facilitated via live stream on Council's YouTube channel.** On the day of the meeting, a direct link to the live stream will be displayed on the homepage of Council's website www.apc.sa.gov.au

INDEX

Page
Number

1 ATTENDANCE

2 MINUTES

2.1	Confirmation of Minutes – Infrastructure and Environment Committee Meeting held 16 March 2022	4
-----	---	---

3 BUSINESS ARISING

4 DECLARATION OF MEMBERS' INTEREST

5 ADJOURNED BUSINESS

Nil

REPORTS

6 REPORTS FOR DECISION

6.1	Undergrounding of Power – Two Wells Main Street	11
6.2	Community Waste Education Program	15
6.3	Two Wells Land Division – Road Naming	21

7 REPORTS FOR INFORMATION

7.1	Committee Resolutions	41
7.2	Mallala Road Roundabout	43
7.3	State and Federal Funding Applications Update	49
7.4	Land Development Update	54

MATTERS RAISED BY MEMBERS

8 QUESTIONS ON NOTICE

Nil

9 QUESTIONS WITHOUT NOTICE

10 MOTIONS ON NOTICE

Nil

11 **MOTIONS WITHOUT NOTICE**

12 **URGENT BUSINESS**


13 **CONFIDENTIAL ITEMS**

Nil

14 **NEXT MEETING**

To be advised

13 **CLOSURE**

	2. Confirmation of Minutes
Wednesday 15 June 2022	

- 2.1 “that the minutes of the Infrastructure and Environment Committee meeting held on Wednesday 16 March 2022 (MB Folios 82 to 87, inclusive), be accepted as read and confirmed.”

MINUTES

of the

Infrastructure and Environment Committee
of the



Pursuant to the provisions of section 88 (1) of the
Local Government Act 1999

HELD

by electronic means

on

Wednesday 16 March 2022 at 6.00pm

The Chairperson formally declared the meeting open at 6.01pm.

1. ATTENDANCE

1.1 Present:

Mr Richard Dodson	Chairperson
Mr Howard Lacy	Independent Member
Mayor Mark Wasley	Mayor
Councillor John Lush	Mallala/Dublin Ward
Councillor Terry-Anne Keen	Mallala/Dublin Ward
Councillor Kay Boon	Two Wells Ward
Councillor Brian Parker	Lewiston Ward

Also in Attendance:

Chief Executive Officer	Mr James Miller
General Manager – Infrastructure and Environment	Mr Thomas Jones
General Manager – Governance and Executive Office	Ms Sheree Schenk
Manager Governance and Administration	Ms Alyssa Denicola
Administration and Executive Support Officer/Minute Taker	Ms Stacie Shrubsole
Information Technology Officer	Mr Thomas Harris-Howson

1.2 Apology:

Councillor Margherita Panella	Lewiston Ward
-------------------------------	---------------

1.3 Not Present:

Councillor Frank Maiolo	Two Wells Ward
-------------------------	----------------

2. CONFIRMATION OF MINUTES

2.1 Infrastructure and Environment Committee Meeting – 1 December 2021

Committee Resolution

Moved Councillor Parker Seconded Mayor Wasley **2022/ 001**

“that the minutes of the Infrastructure and Environment Committee meeting held on Wednesday 1 December 2021 (MB Folios 76 to 81, inclusive), be accepted as read and confirmed.”

CARRIED

3. BUSINESS ARISING

Nil

4. DECLARATION OF MEMBERS' INTERESTS

Councillor Keen declared an actual conflict of interest in relation to Item 6.1 – *Draft 2022-2026 – 4 Year Capital Program* on the basis that she resides on a road listed for re-sheeting and indicated that she would remain in the meeting for consideration of Item 6.1.

5. ADJOURNED ITEMS

Nil

6. REPORTS FOR DECISION

6.1 Draft 2022-2026 – 4 Year Capital Program

Committee Resolution

Moved Councillor Boon Seconded Councillor Parker **2022/ 002**

“that the Infrastructure and Environment Committee, having considered Item 6.1 – *Draft 2022-2026 – 4 Year Capital Program*, dated 16 March 2022, receives and notes the report and in doing so recommends to Council that it endorses the draft 2022-2026, 4 Year Capital Renewal Program, as presented at Attachment 1 to this Report, for inclusion in the draft Annual Business Plan and Budget 2022/2023, noting that the draft Annual Business Plan and Budget will be released for public consultation in due course.”

CARRIED

7. REPORTS FOR INFORMATION

7.1 Committee Resolutions

Committee Resolution

Moved Councillor Parker Seconded Councillor Lush 2022/ 003

“that the Infrastructure and Environment Committee, having considered Item 7.1 – *Committee Resolutions*, dated 16 March 2022, receives and notes the report.”

CARRIED

7.2 Mallala Resource Recovery Centre Site

Committee Resolution

Moved Councillor Keen Seconded Mayor Wasley 2022/ 004

“that the Infrastructure and Environment Committee, having considered Item 7.2 – *Mallala Resource Recovery Centre Site*, dated 16 March 2022, receives and notes the report.”

CARRIED

7.3 Two Wells Township CWMS Project

Committee Resolution

Moved Mayor Wasley Seconded Councillor Parker 2022/ 005

“that the Infrastructure and Environment Committee, having considered Item 7.3 – *Two Wells CWMS Project*, dated 16 March 2022, receives and notes the report.”

CARRIED

7.4 Undergrounding of Power – Two Wells Main Street

Committee Resolution

Moved Councillor Keen Seconded Councillor Parker 2022/ 006

“that the Infrastructure and Environment Committee, having considered Item 7.4 – *Undergrounding of Power – Two Wells*, dated 16 March 2022, receives and notes the report.”

CARRIED

8. QUESTIONS ON NOTICE

Nil

9. QUESTIONS WITHOUT NOTICE

Not recorded in Minutes in accordance with Regulation 9(5) of the *Local Government (Procedures at Meetings) Regulations 2013*.

10. MOTIONS ON NOTICE

Nil

11. MOTIONS WITHOUT NOTICE

Nil

12. URGENT BUSINESS

Nil

13. CONFIDENTIAL ITEMS**13.1 Mallala Road Roundabout – March 2022****Committee Resolution**

Moved Councillor Keen

Seconded

Councillor Parker

2022/ 007**“that:**

- 1. Pursuant to section 90(2) of the *Local Government Act 1999*, the Infrastructure and Environment Committee orders that all members of the public, except Chief Executive Officer, General Manager – Governance and Executive Office, General Manager – Finance and Business, General Manager – Infrastructure and Environment, General Manager – Development and Community, Manager Governance and Administration, Administration and Executive Support Officer/Minute Taker and Information Technology Support Officer be excluded from attendance at the meeting of the Infrastructure and Environment Committee for Agenda Item 13.1 – *Mallala Road Roundabout – March 2022*;**
- 2. The Infrastructure and Environment Committee is satisfied that pursuant to section 90(3)(b) of the *Local Government Act 1999*, Item 13.1 – *Mallala Road Roundabout – March 2022* concerns commercial information the disclosure of which could reasonably be expected to confer a commercial advantage on a person with whom the council is conducting business, or to prejudice the commercial position of Council, being information relating to ongoing negotiations in relation to the Mallala Road Roundabout second deed of variation;**
- 3. The Infrastructure and Environment Committee is satisfied that the principle that Committee meetings should be conducted in a place open to the public has been outweighed by the need to keep the information, matter and discussion confidential.”**

CARRIED**13.1 Committee Resolution**

Moved Councillor Boon

Seconded

Councillor Lush

2022/ 008

“that the Infrastructure and Environment Committee, having considered Item 13.1 – *Mallala Road Roundabout – March 2022*, dated 16 March 2022, receives and notes the report.”

CARRIED

13.1 Committee Resolution

Moved Councillor Keen

Seconded

Mayor Wasley

2022/ 009

“that the Infrastructure and Environment Committee, having considered the matter of Item 13.1 – *Mallala Road Roundabout – March 2022*, in confidence under sections 90(2), 90(3)(b) and 90(3)(h) of the *Local Government Act 1999*, resolves that:

- 1. The report and Attachment 2 pertaining to Item 13.1 – *Mallala Road Roundabout – March 2022* remain confidential and not available for public inspection until further order of the Council;**
- 2. Pursuant to section 91(9)(a) of the *Local Government Act 1999*, the confidentiality of the matter will be reviewed every 12 months; and**
- 3. Pursuant to section 91(9)(c) of the *Local Government Act 1999*, the Committee delegates the power to revoke this confidentiality order to the Chief Executive Officer.”**

CARRIED

14. NEXT MEETING

Wednesday 15 June 2022 at 6.00pm.


15. CLOSURE

There being no further business, the Chairperson declared the meeting closed at 6.58pm.

Confirmed as a true record.

Chairperson:.....

Date: ____/____/____

 Adelaide Plains Council	6.1	Undergrounding of Power – Two Wells Main Street
	Department: Report Author:	Infrastructure and Environment Asset Engineer
Date: 15 June 2022	Document Ref:	D22/23723

EXECUTIVE SUMMARY

- The purpose of this report is for the Infrastructure and Environment Committee (the Committee) to consider, and make recommendation to Council in relation to progressing to stage 2 of the undergrounding of power lines at Main Street Two Wells project, through the Power Line Environment Committee (PLEC) scheme.
- In April 2022, Management submitted an expression of interest to the PLEC Committee, for the undergrounding of power lines at Main Street of Two Wells, also submitting conceptual design plans.
- A formal response was received, on 27 May 2022, advising that the PLEC Committee had considered the project proposal at the PLEC meeting of 28 April 2022. The Committee was in support of the project proposal for undergrounding power lines at Main Street Two Wells.
- Furthermore, they advised that Council may now proceed with preparing more detailed design plans and costing estimates for the project.
- Stage 2 of the PLEC process requires engaging a qualified consultant and liaising direct with SA Power Networks to provide further details of Council's design plans, costs and proposed work schedules to then prepare a formal submission back to the PLEC Committee for further consideration of PLEC funding.
- Management have obtained prices to undertake stage 2 with a budget of \$30,000 required.
- It is recommended that the Committee consider this report, and recommend to Council that it progress to stage 2 of the PLEC process.

RECOMMENDATION

“that the Infrastructure and Environment Committee, having considered Item 6.1 – *Undergrounding of Power – Two Wells Main Street*, dated 15 June 2022, receives and notes the report and in doing so recommends to Council that it:-

- 1. Instructs the Chief Executive Officer to engage a suitably qualified consultant in accordance with Council's Procurement Policy to undertake stage 2 requirements of the PLEC application.**
- 2. Acknowledges that an allocation of \$30,000 will be incorporated into the appropriate quarterly budget revision in the 2022/2023 Financial Year.”**

BUDGET IMPACT

Estimated Cost:	\$30,000
Future ongoing operating costs:	\$0
Is this Budgeted?	No

RISK ASSESSMENT

By adopting the recommendation, will Council not be exposed to any significant risk. Progressing to stage 2 of the undergrounding of power lines at Main Street of Two Wells through the Power Line Environment Committee (PLEC) scheme, will enable Council to have a shovel ready project to activate when budget is available.

Attachments

Nil

DETAILED REPORT

Purpose

The purpose of this report is for the Infrastructure and Environment Committee (the Committee) to consider, and make recommendation to Council in relation to progressing to stage 2 of the undergrounding of power lines at Main Street of Two Wells through the Power Line Environment Committee (PLEC) scheme.

Background/History

PLEC exists to assist local government with initiatives to enhance the aesthetics of a location by undergrounding power lines. Undergrounding can enable trees to be established and streetscaping projects to be implemented thereby improving the appearance of a locality. The Committee has developed guidelines which define the roles and responsibilities for PLEC projects and provides guidance to the PLEC process.

Generally, PLEC funding is managed by SAPN, and if successful the grant involves a 1/3 Council contribution, a 2/3 SAPN contribution. As part of the Council's Two Wells Main Street Public Realm Upgrade, stobie poles are proposed to be removed between Gawler Road and Drew Street. These stobie poles carry high voltage (HV) power and Low Voltage (LV) power along Old Port Wakefield Road. Apart from transmission of HV the stobie poles also supply local residents and business with NBN and low voltage (LV) power via pole mounted transformers.

Management engaged a consultant, Wallbridge Gilbert Aztec (WGA), to undertake a concept design of a HV underground "backbone" with strategically located pad mounted transformers. This will not only form a critical part of the Two Wells Main Street Public Realm Upgrade, but will also allow for additional capacity to support future development opportunities.

Discussion

In April 2022 Management submitted an expression of interest to PLEC for the undergrounding of power lines at Main Street of Two Wells.

A formal response was received on 27 May 2022 advising that the PLEC Committee had considered the project proposal at the PLEC meeting of 28 April 2022. The Committee was in support of the project proposal for undergrounding power lines at Main Street of Two Wells.

Furthermore, they advised that Council may now proceed with preparing more detailed design plans and costing estimates for the project.

Stage 2 of the PLEC process requires engaging a qualified consultant and liaising direct with SA Power Network to provide further details of Council's design plans, costs and work schedules to then prepare a formal submission back to the Committee for further consideration of PLEC funding process.

Management have obtained prices to undertake stage 2 with a budget of \$30,000 required.

Conclusion

It is recommended that the Committee consider this report, and recommend to Council that it advance to stage 2 of the PLEC funding process.

References


Legislation

Local Government Act 1999

Council Policies/Plans

Infrastructure and Asset Management Plan

Long Term Financial Plan

	6.2	Community Waste Education Program
	Department: Report Author:	Infrastructure and Environment General Manager - Infrastructure and Environment
Date: 15 June 2022	Document Ref:	D22/23720

EXECUTIVE SUMMARY

- The purpose of this report is for the Infrastructure and Environment Committee (the Committee) to consider, and make recommendation to Council in relation to the delivery of a Community Waste Education Program.
- Council at its Ordinary Meeting on 31 January 2022, resolved to support the Draft Legatus Group Waste and Resource Recovery Strategy and Action Plan 2021-2026, and is now endorsed across the Legatus Group constituent Councils.
- It is important that Council continue to improve its waste management practices and the Legatus Group Waste and Resource Recovery Strategy and Action Plan 2021-2026 (The Plan) provides priorities and pathways to achieve best practice. The Plan will help to influence and inform further projects to be undertaken by the Legatus Group and Councils, with regards waste management.
- Objective 1 of The Plan is to implement high performing waste and recycling systems. The implementation of systems that increase landfill diversion, capture valuable resources for the circular economy and reduce the region's carbon footprint, is critical.
- To successfully achieve Objective 1 of The Plan, Management recommend that a suitably qualified consultant, likely KESAB, are engaged to undertake a substantial community waste education program, tailored around achieving Objective 1. KESAB has been working with the South Australian community and businesses in delivering environmental outcomes and education programs for more than 50 years, and has an enviable reputation as a leader in its field, and is an integral part of the SA landscape.
- Over time the overall benefit of a waste education program could be realised with the reduction in waste sent to landfill, achieving Council's target diversion rate of 55% (currently estimated at 37%). This will provide substantial environmental benefits and also save Council significant money in waste levy and landfill fees.
- It is recommended that the Committee consider this report, and recommend to Council that it advance with a Community Waste Education Program, as outlined within this report.

RECOMMENDATION

“that Infrastructure and Environment Committee, having considered Item 6.2 – *Community Waste Education Program*, dated 15 June 2022, receives and notes the report and in doing so recommends to Council that it:-

- 1. Instructs the Chief Executive Officer to engage a suitably qualified consultant in accordance with Council’s Procurement Policy to deliver a Community waste education program.**
- 2. Acknowledges that an allocation of \$15,000 will be incorporated into the appropriate quarterly budget revision in the 2022/2023 Financial Year.”**

BUDGET IMPACT

Estimated Cost:	\$15,000
Future ongoing operating costs:	\$15,000 annually (services to be determined annually)
Is this Budgeted?	No

RISK ASSESSMENT

By adopting the recommendation Council will not be exposed to any significant risk. Delivering a Community waste education program is within the endorsed Waste and Resource Recovery Strategy and Action Plan 2021-2026 and will help to improve Councils waste management practices.

Attachments

Nil

Purpose

Background/History

12.3 Infrastructure and Environment Committee

Moved Councillor Parker *Seconded Councillor Keen* **2021/ 227**

CARRIED

14.8 Legatus Group – Waste and Resource Recovery Strategy and Action Plan 2021-2026

Moved Councillor Daniele Seconded Councillor Panella 2022/ 014

CARRIED

Objective 1 of The Plan is to implement high performing waste and recycling systems. The implementation of systems that increase landfill diversion, capture valuable resources for the circular economy and reduce the region's carbon footprint is critical. Performance indicators include:

1. Achieving our landfill diversion targets (summarised below).
2. Reduced contamination in comingled recycling and organics recycling bins.
3. All councils have a fortnightly three-bin system in townships.
4. Consistent waste and recycling education across the region.

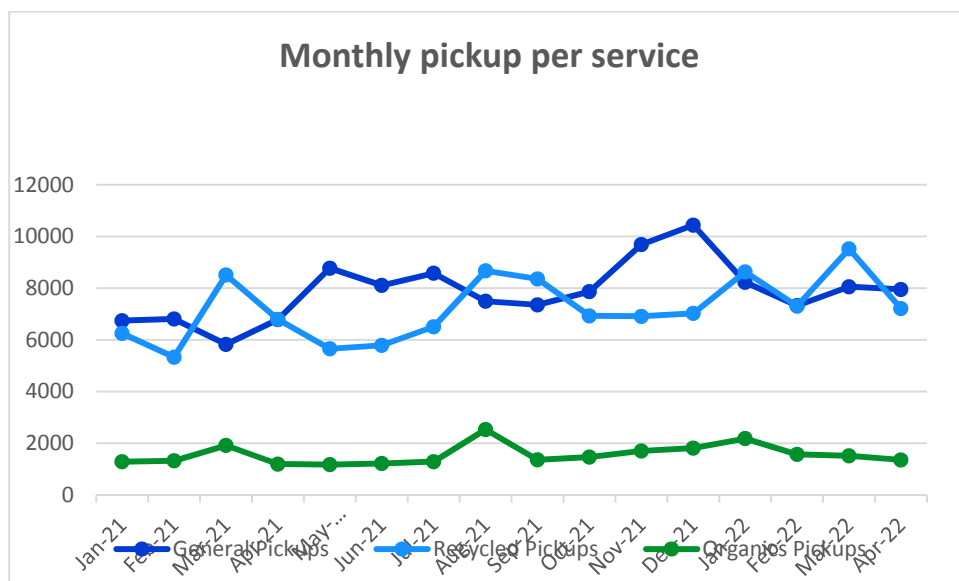
To successfully achieve Objective 1 of The Plan, Management recommend that a suitably qualified consultant, likely KESAB, are engaged to undertake a substantial community waste education program tailored around achieving Objective 1. KESAB has been working with the South Australian community and businesses and delivering environmental outcomes and education programs for more than 50 years, has an enviable reputation as a leader in its field and is an integral part of the SA landscape.

KESAB staff have significant project management skills across community education/engagement programs and waste auditing, as well as extensive experience in the provision of strategic advice and the development and delivery of waste/recycling resources for industry, schools, community, and local governments.

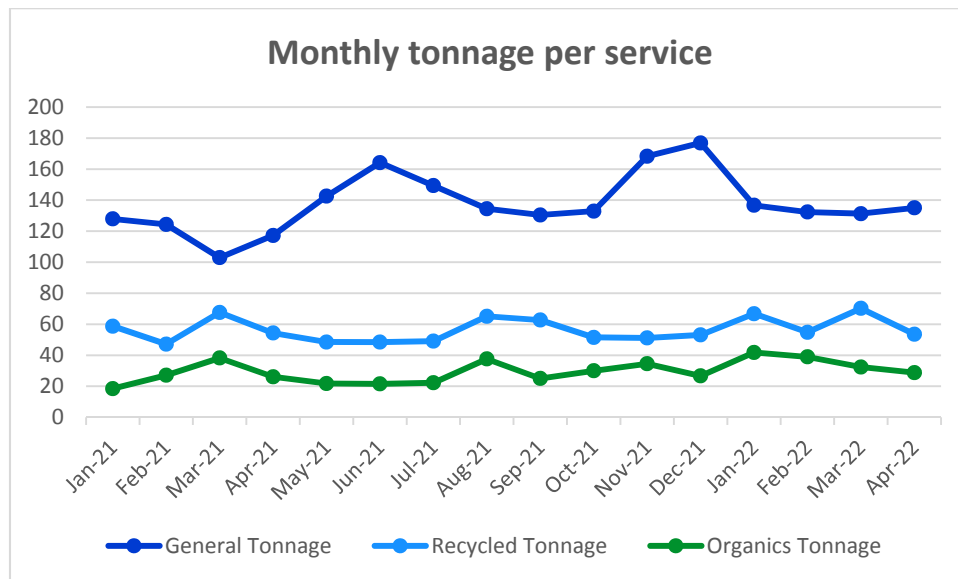
Overtime the overall benefit of a waste education program could be realised with the reduction in waste sent to landfill achieving Councils target diversion rate of 55% (currently estimated at 37%). This will provide substantial environment benefit and also saving Council significant money in waste levy and landfill fees.

Data relating to bin pickups, tonnage and contamination has been captured by the waste contractor. The below graphs provide an overall snapshot of current waste management activities, and provides a baseline for Members;

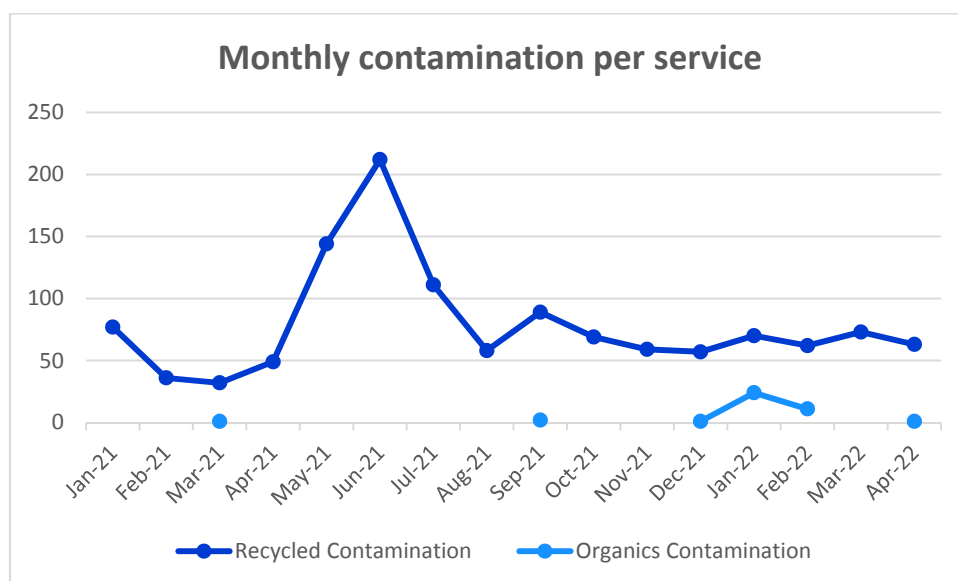
Monthly pickup per service;



Monthly tonnage per service;



Monthly contamination per service;



Conclusion

It is recommended that the Committee consider this report, and recommend to Council that it advances a Community waste education program, as outlined within this report.

A further report outlining specific details of a community waste education program will be presented to the Infrastructure and Environment Committee, should the Committee wish to progress the Community waste education program.

References


Legislation

Local Government Act 1999

Council Policies/Plans

Long Term Financial Plan

Waste and Recycling Services Policy

 Adelaide Plains Council	6.3	Two Wells Land Division – Road Naming
	Department: Report Author:	Infrastructure and Environment General Manager Infrastructure and Environment
Date: 15 June 2022	Document Ref:	D22/23721

EXECUTIVE SUMMARY

- The purpose of this report is for the Infrastructure and Environment Committee (the Committee) to consider, and make recommendation to Council in relation to, road names for two (2) new roads within the land division north of Stockyard Road, Two Wells.
- The land division, with application number 21025463, is seeking to create 41 Torrens titled allotments north of Stockyard Road, Two Wells. The Plan of Division is presented as **Attachment 1** to this report.
- A request was received by Management from the applicant, for the newly created roads, within this land division, viz. **Road A** and **Road B**, to be named “Corston Drive” and “Brumby Court” respectively. An alternate for **Road B** is Henwood Court. Further alternative names in order of the applicant’s preference are Lamont, Milton, Spurling and Stodart.
- All names have been selected from Council’s approved road name list (endorsed at Council’s Ordinary Meeting on 28 September 2020), and is presented as **Attachment 2** to this report.
- It is now for the Committee to consider and recommend to Council road names for the two newly created road reserves.

RECOMMENDATION

“that Council, having considered Item 6.3 –*Two Wells Land Division – Road Naming*, dated 15 June 2022, receives and notes the report and in doing so;

1. Assign the road name..... to the road reserve marked A (Stockyard Road to Road B), and
2. Assigns the road name..... to the road reserve marked B in Attachment 1”

BUDGET IMPACT

Estimated Cost:	\$0
Future ongoing operating costs:	\$0
Is this Budgeted?	Not Applicable

RISK ASSESSMENT

Risks associated with this report are considered to be low and related to Council's reputation and are generally not of a financial or compliance type.

Attachments

1. Plan of Division for Stockyard Road, Two Wells
2. Council endorsed List of Road Names

DETAILED REPORT

Purpose

The purpose of this report is for the Infrastructure and Environment Committee (the Committee) to consider, and make recommendation to Council in relation to, road names for two (2) new roads within the land division north of Stockyard Road, Two Wells.

Background/History

The land division with application number 21025463 is seeking to create 41 Torrens titled allotments north of Stockyard Road, Two Wells. The Plan of Division is presented as **Attachment 1** to this report.

Discussion

A request was received by Management from the applicant, for the newly created roads within this land division, viz. **Road A** and **Road B** to be named “Corston Drive” and “Brumby Court” respectively. An alternate for **Road B** is Henwood Court. Further alternative names in order of the developer’s preference are Lamont, Milton, Spurling and Stodart.

All names have been selected from Council’s approved road name list (adopted at the Ordinary Council meeting held 28 September 2020 page 51), and is presented as **Attachment 2** to this report.

Conclusion

It is now for the Committee to consider and recommend to Council road names for the two newly created road reserves.

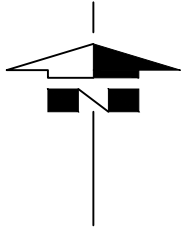
References

Legislation

Local Government Act 1999

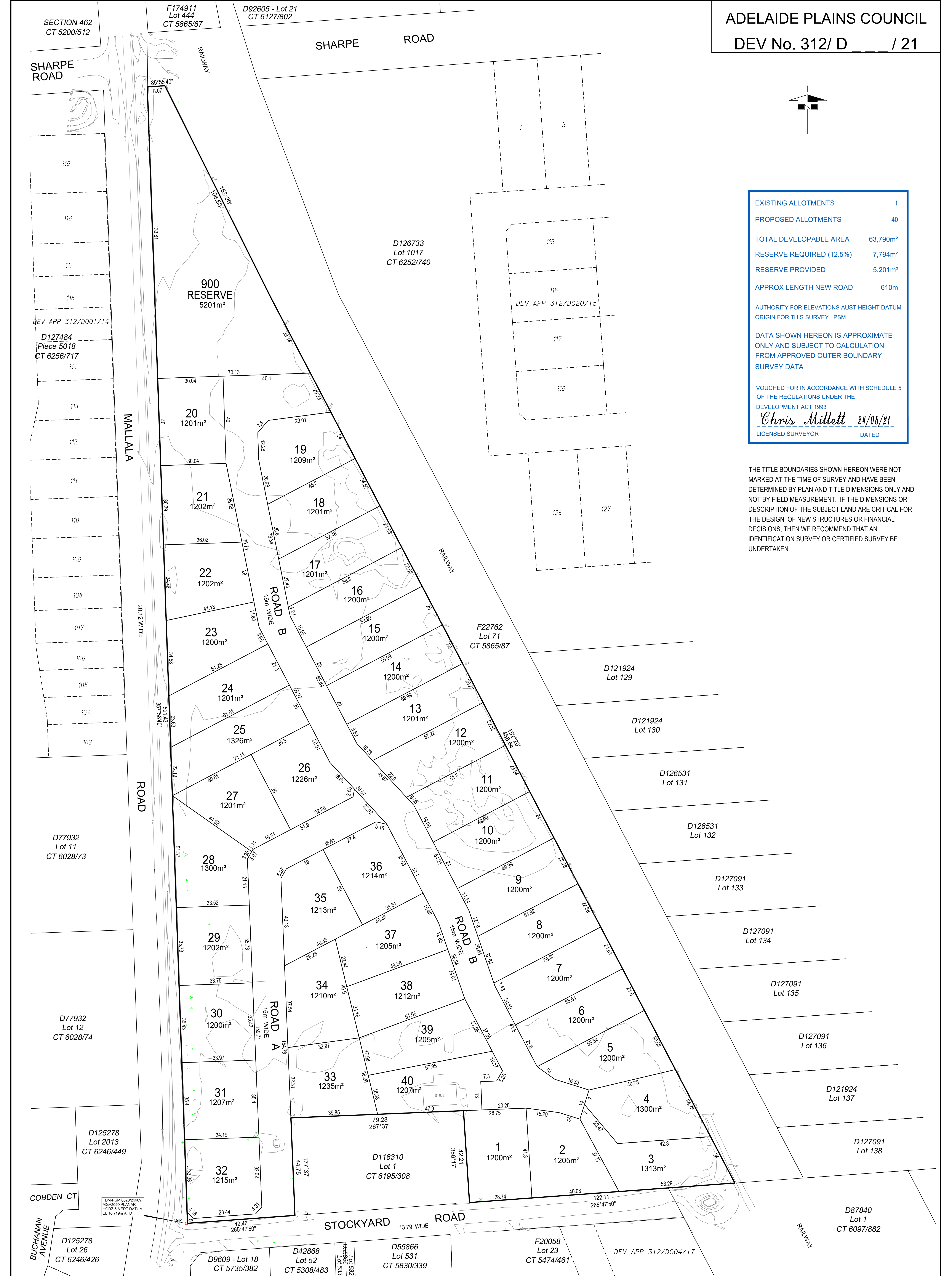
Council Policies/Plans

Road and Public Places Naming Policy



EXISTING ALLOTMENTS	1
PROPOSED ALLOTMENTS	40
TOTAL DEVELOPABLE AREA	63,790m ²
RESERVE REQUIRED (12.5%)	7,794m ²
RESERVE PROVIDED	5,201m ²
APPROX LENGTH NEW ROAD	610m
AUTHORITY FOR ELEVATIONS AUST HEIGHT DATUM ORIGIN FOR THIS SURVEY PSM	
DATA SHOWN HEREON IS APPROXIMATE ONLY AND SUBJECT TO CALCULATION FROM APPROVED OUTER BOUNDARY SURVEY DATA	
VOUCHED FOR IN ACCORDANCE WITH SCHEDULE 5 OF THE REGULATIONS UNDER THE DEVELOPMENT ACT 1993	
Chris Millett 24/08/21	
LICENSED SURVEYOR	DATED

THE TITLE BOUNDARIES SHOWN HEREON WERE NOT MARKED AT THE TIME OF SURVEY AND HAVE BEEN DETERMINED BY PLAN AND TITLE DIMENSIONS ONLY AND NOT BY FIELD MEASUREMENT. IF THE DIMENSIONS OR DESCRIPTION OF THE SUBJECT LAND ARE CRITICAL FOR THE DESIGN OF NEW STRUCTURES OR FINANCIAL DECISIONS, THEN WE RECOMMEND THAT AN IDENTIFICATION SURVEY OR CERTIFIED SURVEY BE UNDERTAKEN.



ORIGINAL SIZE A1

HEAD OFFICE
Lot 2, 124 5th Terrace
Adelaide SA 5000
GPO Box 2450
Adelaide SA 5001
Telephone 61 8 8201 9600
Facsimile 61 8 8201 9650
www.fyfe.com.au

COUNCIL : ADELAIDE PLAINS
MAP SHEET : 6628/10
CT REFS : CT volume 6195 folio 309

0 15 30 45 60 75
SCALE 1: 750
LEVEL DATUM : AHD DATA FILE/S :
LEVEL AUTHORITY : PSM 6628/26989 SURVEYOR :
CO-ORD DATUM : PSM 6628/26989 MGA2020 PLANAR

NO. REVISION STAFF CHECK DATE

PLAN OF PROPOSED DIVISION
ALLOTMENT 20 IN D116310
HUNDRED OF MALALLA
TWO WELLS

DRAWING : 69184-1-4-SV-DA1-r0.dwg INSTRUCTION 69184-1-4

DATE 24/08/2021
SHEET 1 OF 1
REV. 0

Infrastructure and Environment
Committee Meeting

Page 24 of 58

15 June 2022

Road Naming List

Name	Road Name Suggestion	Location	Reason	Classification	Comment
Margaret Tiller	Court	Mallala	contribution to region	Local Mallala	
Tucker	Court	Mallala	contribution to region	Local Mallala	
Griffiths		Mallala	contribution to region	Local Mallala	
Algar		Mallala	contribution to region	Local Mallala	
Sowerby		Mallala	contribution to region	Local Mallala	
Donlan	Place	Mallala	contribution to region	Local Mallala	
Kakoshke	Drive	Mallala	contribution to region	Local Mallala	
Dunstan	Place	Mallala	contribution to region	Local Mallala	
Moody		Mallala	early settler	Local Mallala	
East		Mallala	contribution to the region	Local Mallala	East Terrace, Parham
Huxtable	Road	Mallala	contribution to region	Local Mallala	
Clem Smith	Drive	Mallala	contribution to motorsport in region	Local Mallala	
Soerensen		Mallala	contribution to region	Local Mallala	
Pontt		Mallala	District Clerk DCM 1962-1984	Local Mallala	Pontt Road, Lewiston
Dunlop		Mallala	District Clerk DCM 1984-2007	Local Mallala	Dunlop Boulevard, Lewiston
Pitt		Mallala	District Clerk DCM 1954-1962	Local Mallala	
Jenkin		Lewiston	early settler in Two Wells—all children attended Lewiston School	Local Lewiston	Jenkin Road, Korunye
Bursey		Lewiston	name of Jenkin home	Local Lewiston	
Puro		Lewiston	contribution to TWEPC	Local Lewiston	
Wake		Lewiston	contribution to the region (specifically landcare)	Local Lewiston	
Fielke		Lewiston	contribution to landcare group	Local Lewiston	
Hicks		Two Wells	early settler in Two Wells	Local Two Wells	
Arnold		Two Wells	early settler in Two Wells	Local Two Wells	Arnold Court, Two Wells
Jenkin		Lewiston	early settler in Two Wells—all children attended Lewiston School	Local Two Wells	Jenkin Road, Korunye
Brumby		Two Wells	first lamplighter in town of two wells (est. 1910)	Local Two Wells	
Loller		Two Wells	one of the last councillors of Pt Gawler Council before amalgamation	Local Two Wells	
Murrell		Two Wells	contribution to region	Local Two Wells	

Road Naming List

Bet Williams	drive	Two Wells	first female elected to Council, local historian, contribution to the region	Local Two Wells	
Audrey Hart	Way	Two Wells	contribution to region	Local Two Wells	
Arbon		Two Wells	contribution to region	Local Two Wells	
Baker		Two Wells	contribution to region	Local Two Wells	Baker Road, Lewiston
Barker		Two Wells	contribution to region	Local Two Wells	
Belcher		Two Wells	contribution to region	Local Two Wells	
Bilney		Two Wells	contribution to region	Local Two Wells	
Bobridge		Two Wells	contribution to region	Local Two Wells	
Brechin	Road	Two Wells	contribution to region	Local Two Wells	
Burne	Street	Two Wells	contribution to region	Local Two Wells	Burne Court, Lewiston
Clements	Drive	Two Wells	contribution to region	Local Two Wells	Clements Road, Lewiston
Corston	Drive	Two Wells	contribution to region	Local Two Wells	
Daniele	Road	Two Wells	contribution to region	Local Two Wells	
Dimasi		Two Wells	contribution to region	Local Two Wells	
Dyer	Street	Two Wells	contribution to region	Local Two Wells	
Harris	Road	Two Wells	ran general store (now raine & home building)	Local Two Wells	Harris Road, Barabba
Henwood	Drive	Two Wells	contribution to region	Local Two Wells	
Howell	Street	Two Wells	contribution to region	Local Two Wells	
Kelly	Road	Two Wells	contribution to region	Local Two Wells	
Kennewell	Road	Two Wells	contribution to region	Local Two Wells	
Kermeen	Street	Two Wells	contribution to region	Local Two Wells	
Lange		Two Wells	contribution to region	Local Two Wells	
Lamont	Road	Two Wells	contribution to region	Local Two Wells	
Milton	court	Two Wells	contribution to region	Local Two Wells	
Launer		Two Wells	contribution to region	Local Two Wells	
Pellizzari		Two Wells	contribution to region	Local Two Wells	Pellizzari Road, Two Wells
Pethick	Court	Two Wells	contribution to region	Local Two Wells	
Prior	Road	Two Wells	contribution to region	Local Two Wells	
Seccafien		Two Wells	contribution to region	Local Two Wells	
Sims	Road	Two Wells	contribution to region	Local Two Wells	
Spurling	Road	Two Wells	contribution to region	Local Two Wells	
Stodart	Road	Two Wells	contribution to region	Local Two Wells	
Templer	Road	Two Wells	5 generations in Two Wells	includes WW1 soldier	
Wilkinson	Avenue	Two Wells	contribution to region	Local Two Wells	
Wright (Pat & Arch)	Street	Two Wells	contribution to region	Local Two Wells	
Walden (Lynette)	Avenue	Two Wells	contribution to region	Local Two Wells	

Road Naming List

Invermay Lodge	Road	Two Wells	First hotel in TW - Invermay Lodge - formerly located on Sharpes property (recently demolished)	Local Two Wells	
Wooltana	Avenue	Two Wells	former fertiliser business located on (now) Meaney Drive in Two Wells. Now private residence	Local Two Wells	
Bartlett		Mallala	WW1	Soldiers Mallala	Bartlett Street, Mallala
Buttle		Mallala	WW1	Soldiers Mallala	
Cope		Mallala	WW1	Soldiers Mallala	Received Military Medal - (listed on TW War Memorial) Place of birth and address Mallala
Cullen		Mallala	WW1	Soldiers Mallala	
Earl		Mallala	WW1	Soldiers Mallala	Earl Road, Mallala
Lindsay		Mallala	WW1	Soldiers Mallala	Lindsay Street, Mallala
Nairne		Mallala	WW1	Soldiers Mallala	Nairne Road, Grace Plains
Roberts		Mallala	WW1	Soldiers Mallala	Roberts Road, Lewiston
Shimmin		Mallala	WW1	Soldiers Mallala	
Theobald		Mallala	WW1	Soldiers Mallala	
BAKER Dorothy Emily (female)		Dublin		Soldiers HD Dublin and Lower Light	
BAKER Henry Andrew		Dublin		Soldiers HD Dublin and Lower Light	
BAKER Kelly Charles		Dublin		Soldiers HD Dublin and Lower Light	
BEER Ernest William		Dublin		Soldiers HD Dublin and Lower Light	
BLYTHMAN William Ernest		Dublin		Soldiers HD Dublin and Lower Light	
BUTTLE Samuel Leonard		Dublin		Soldiers HD Dublin and Lower Light	
CHRISTIANSON Louis William		Dublin		Soldiers HD Dublin and Lower Light	
DODD Walter Ernest Wilfred		Dublin		Soldiers HD Dublin and Lower Light	
DRISCOLL Leslie George		Dublin		Soldiers HD Dublin and Lower Light	
HABNER Harold Frederick		Dublin		Soldiers HD Dublin and Lower Light	
HEPWORTH Thomas		Dublin		Soldiers HD Dublin and Lower Light	
ILETT Benjamin		Dublin		Soldiers HD Dublin and Lower Light	
LONG Cecil Charles		Dublin		Soldiers HD Dublin and Lower Light	
MANUEL Stanley Roy		Dublin		Soldiers HD Dublin and Lower Light	

Road Naming List

MICHAEL Thomas Francis		Dublin		Soldiers HD Dublin and Lower Light	
PETTITT Percival Arthur Charles		Dublin		Soldiers HD Dublin and Lower Light	
PRICE Harry Albert Enos		Dublin		Soldiers HD Dublin and Lower Light	
REID Thomas Francis		Dublin		Soldiers HD Dublin and Lower Light	
RICHARDSON John William		Dublin		Soldiers HD Dublin and Lower Light	
RICHARDSON Ovine		Dublin		Soldiers HD Dublin and Lower Light	
ROBERTS Errol Edward Vivian		Dublin		Soldiers HD Dublin and Lower Light	
ROBERTS Hugh David		Dublin		Soldiers HD Dublin and Lower Light	
ROBERTS Robert James		Dublin		Soldiers HD Dublin and Lower Light	
TAINSH Carlisle Clinton		Dublin		Soldiers HD Dublin and Lower Light	
TAYLOR Mont Alexander		Dublin		Soldiers HD Dublin and Lower Light	
WILLIAMS Charles John		Dublin		Soldiers HD Dublin and Lower Light	
WILSON Samuel		Dublin		Soldiers HD Dublin and Lower Light	
Pengilly		Wild Horse Plains	WW1	Soldiers Wild Horse Plains	
Baker		Wild Horse Plains	WW1	Soldiers Wild Horse Plains	Baker Road, Lewiston
Manual		Wild Horse Plains	WW1	Soldiers Wild Horse Plains	
Jones		Wild Horse Plains	WW1	Soldiers Wild Horse Plains	Jones Street, Webb Beach
Cornford		Wild Horse Plains	WW1	Soldiers Wild Horse Plains	
Penrose		Wild Horse Plains	WW1	Soldiers Wild Horse Plains	
Earl		Wild Horse Plains	WW1	Soldiers Wild Horse Plains	Earl Road, Mallala
Cornish		Wild Horse Plains	WW1	Soldiers Wild Horse Plains	
Briggs		Wild Horse Plains	WW1	Soldiers Wild Horse Plains	
McArdle		Wild Horse Plains	WW1	Soldiers Wild Horse Plains	McArdle Terrace, Long Plains
Rapko		Wild Horse Plains	WW1	Soldiers Wild Horse Plains	
Rundle		Wild Horse Plains	WW1	Soldiers Wild Horse Plains	
Burt		Wild Horse Plains	WW1	Soldiers Wild Horse Plains	
Lyons		Wild Horse Plains	WW1	Soldiers Wild Horse Plains	Lyons Road, Long Plains
Zanker		Wild Horse Plains	WW2	Soldiers Wild Horse Plains	
Adams		Wild Horse Plains	WW2	Soldiers Wild Horse Plains	
Carter		Wild Horse Plains	WW2	Soldiers Wild Horse Plains	Carter Road, Windsor
Griffiths		Wild Horse Plains	WW2	Soldiers Wild Horse Plains	
Nicholls		Two Wells	Boer	Soldiers Two Wells	

Road Naming List

Beames			WW1	Soldiers Two Wells	Two Wells (listed on War Memorial)
Beauchamp			WW1	Soldiers Two Wells	Two Wells (listed on War Memorial) Local Baker
Boulter			WW1	Soldiers Two Wells	Place of birth Two Wells
Burdon			WW1	Soldiers Two Wells	Two Wells (listed on War Memorial) Address of joining listed as Two Wells (from Islington)
Cavanagh			WW1	Soldiers Two Wells	
Cope			WW1	Soldiers Two Wells	Mallala (listed on TW War Memorial) Place of birth and address Mallala - joined at Two Wells
Cordon			WW1	Soldiers Two Wells	Two Wells (listed on War Memorial) Farmer from Pt Gawler
Cowan			WW1	Soldiers Two Wells	Cowan Road, Two Wells
Daves			WW1	Soldiers Two Wells	Two Wells (listed on War Memorial)
Dawkins			WW1	Soldiers Two Wells	Dawkins Road, Lewiston
Day			WW1	Soldiers Two Wells	Day Road, Reeves Plains
Fischer			WW1	Soldiers Two Wells	Fischer Road, Reeves Plains
Foster			WW1	Soldiers Two Wells	Two Wells (listed on War Memorial) Enlisted at Two Wells
Frost x 3 brothers			WW1	Soldiers Two Wells	Two Wells (listed on War Memorial)
Gameau			WW1	Soldiers Two Wells	Gameau Road, Two Wells
Gill			WW1	Soldiers Two Wells	Two Wells (listed on War Memorial) awarded Military Medal
Halstead			WW1	Soldiers Two Wells	Halstead Road, Two Wells
Hayden (Haydon)			WW1	Soldiers Two Wells	Two Wells (listed on War Memorial) from Kangaroo Flat
Henwood			WW1	Soldiers Two Wells	
Houston			WW1	Soldiers Two Wells	Houston Road, Dublin
Ince			WW1	Soldiers Two Wells	Two Wells (listed on War Memorial) KIA Gallipoli
Jantke			WW1	Soldiers Two Wells	Two Wells (listed on War Memorial) from Nuriootpa
Jenkin			WW1	Soldiers Two Wells	Jenkin Road, Korunye
Johnston			WW1	Soldiers Two Wells	Two Wells (listed on War Memorial) Minister not from area - joined at Two Wells
Judd			WW1	Soldiers Two Wells	Judd Road, Lewiston
Kingdon			WW1	Soldiers Two Wells	Two Wells (listed on War Memorial) Farm Hand from Two Wells
McCord			WW1	Soldiers Two Wells	McCord Road, Two Wells

Road Naming List

Matheson			WW1	Soldiers Two Wells	Place of birth Two Wells
Moody			WW1	Soldiers Two Wells	Farmer - Two Wells NOK Mallala
Murrell			WW1	Soldiers Two Wells	Two Wells (listed on War Memorial) (address when joining)
Nicholls			WW1	Soldiers Two Wells	Nicholls Road, Two Wells
Pederick			WW1	Soldiers Two Wells	Pederick Road, Lewiston
Phillis			WW1	Soldiers Two Wells	Two Wells (listed on War Memorial)
Pratt			WW1	Soldiers Two Wells	Pratt Road, Korunye
Radford			WW1	Soldiers Two Wells	Two Wells (listed on War Memorial)
Ray			WW1	Soldiers Two Wells	Two Wells (listed on War Memorial)
Ray			WW1	Soldiers Two Wells	
Ritchie			WW1	Soldiers Two Wells	Two Wells (listed on War Memorial)
Rone			WW1	Soldiers Two Wells	
Rossiter			WW1	Soldiers Two Wells	Two Wells (listed on War Memorial)
Sanford			WW1	Soldiers Two Wells	
Secomb			WW1	Soldiers Two Wells	Secomb Road, Two Wells-
Snell			WW1	Soldiers Two Wells	
Taylor			WW1	Soldiers Two Wells	
Temby			WW1	Soldiers Two Wells	Temby Road, Two wells-
Templer			WW1	Soldiers Two Wells	
Tidmarsh			WW1	Soldiers Two Wells	Two Wells (listed on War Memorial)
Verner			WW1	Soldiers Two Wells	Verner Road, Koruney
Vokes			WW1	Soldiers Two Wells	
Wait			WW1	Soldiers Two Wells	
Wasley			WW1	Soldiers Two Wells	Wasley Road, Mallala
Weatherspoon			WW1	Soldiers Two Wells	Two Wells (listed on War Memorial)
Westland			WW1	Soldiers Two Wells	Two Wells (listed on War Memorial)
Williamson			WW1	Soldiers Two Wells	
Woods - James Park			WW1	Soldiers Two Wells	Two Wells - VC Cross winner WW1
Young			WW1	Soldiers Two Wells	Young Road, Calomba
Adams			WW2	Soldiers Two Wells	Two Wells (listed on War Memorial)
Applebee			WW2	Soldiers Two Wells	Applebee Road, Two Wells
Baker			WW2	Soldiers Two Wells	Baker Road, Lewiston
Beaton			WW2	Soldiers Two Wells	Two Wells (listed on War Memorial)
Bennett			WW2	Soldiers Two Wells	
Blackham			WW2	Soldiers Two Wells	
Bone			WW2	Soldiers Two Wells	Two Wells (listed on War Memorial)
Brooks			WW2	Soldiers Two Wells	Brooks Road, Two Wells
Carruthers			WW2	Soldiers Two Wells	
Chruches			WW2	Soldiers Two Wells	
Clutterham			WW2	Soldiers Two Wells	Two Wells (listed on War Memorial)

Road Naming List

Cordon			WW2	Soldiers Two Wells	Two Wells (listed on War Memorial)
Dawkins			WW2	Soldiers Two Wells	Dawkins Road, Lewiston
Dunstan			WW2	Soldiers Two Wells	
Finch			WW2	Soldiers Two Wells	
Good			WW2	Soldiers Two Wells	
Gordon			WW2	Soldiers Two Wells	Gordon Road, Korunye
Halliday			WW2	Soldiers Two Wells	Two Wells (listed on War Memorial)
Halstead			WW2	Soldiers Two Wells	Halstead Road, Two Wells
Hamden			WW2	Soldiers Two Wells	
Hart			WW2	Soldiers Two Wells	Hart Road, Lower Light
Hayman			WW2	Soldiers Two Wells	Hayman Road, Lewiston
Henwood			WW2	Soldiers Two Wells	Two Wells (listed on War Memorial)
Hicks			WW2	Soldiers Two Wells	Two Wells (listed on War Memorial)
Hill			WW2	Soldiers Two Wells	Hill Street, Mallala
Houston			WW2	Soldiers Two Wells	Houston Road, Dublin
Howell			WW2	Soldiers Two Wells	Two Wells (listed on War Memorial)
Innes			WW2	Soldiers Two Wells	Two Wells (listed on War Memorial)
Jarman			WW2	Soldiers Two Wells	Two Wells (listed on War Memorial)
Jarmyn			WW2	Soldiers Two Wells	Jarmyn Road, Lower Light
Johnson			WW2	Soldiers Two Wells	Two Wells (listed on War Memorial)
Keating			WW2	Soldiers Two Wells	Two Wells (listed on War Memorial)
Kenner			WW2	Soldiers Two Wells	Kenner Road, Korunye
Lemmey			WW2	Soldiers Two Wells	Lemmey Road, Lower Light
Nugent			Malaya	Soldiers Two Wells	
Oliver			Malaya	Soldiers Two Wells	Oliver Road, Reeves Plains
Porter			Malaya	Soldiers Two Wells	Porter Road, Korunye
Pratt			Malaya	Soldiers Two Wells	Pratt Road, Korunye
Rowe			Malaya	Soldiers Two Wells	Rowe Crescent, Two Wells
Sandford			Malaya	Soldiers Two Wells	Two Wells (listed on War Memorial)
Simpkins			Malaya	Soldiers Two Wells	
Scott			Malaya	Soldiers Two Wells	Two Wells (listed on War Memorial)
Templer			Malaya	Soldiers Two Wells	Two Wells (listed on War Memorial)
Ware			Malaya	Soldiers Two Wells	
Johns			Malaya	Soldiers Two Wells	Johns Road, Lewiston
Wheller			Malaya	Soldiers Two Wells	Wheller Road, Lewiston
Williams			Malaya	Soldiers Two Wells	Williams Road, Lewiston
Wright			Malaya	Soldiers Two Wells	Two Wells (listed on War Memorial)
Wylie			Malaya	Soldiers Two Wells	Wylie Road, Lower Light
Badman			Vietnam	Soldiers Two Wells	Badman Road, Lower Light
Gameau			Vietnam	Soldiers Two Wells	Gameau Road, Two Wells
Hart			Vietnam	Soldiers Two Wells	Hart Road, Lower Light

Road Naming List

Prior			Vietnam	Soldiers Two Wells	Two Wells (listed on War Memorial)
Wendland			Vietnam	Soldiers Two Wells	Two Wells (listed on War Memorial)
Temby		Two Wells-	1872-73	Chairmen Pt Gawler	Temby Road, Two wells-
Cowan – TC		Two Wells-	1873-75	Chairmen Pt Gawler	Cowan Road, Two Wells-
Day		Two Wells-	1875-77	Chairmen Pt Gawler	Day Road, Reeves Plains-
Temby		Two Wells-	1877-81	Chairmen Pt Gawler	Temby Road, Two wells-
Gilks		Two Wells-	1881-84	Chairmen Pt Gawler	Gilks Road, Lewiston-
H Secomb		Two Wells-	1884-87 & 1888-90	Chairmen Pt Gawler	Secomb Road, Two Wells-
Condon		Two Wells-	1887-88	Chairmen Pt Gawler	Condon Road, Two Wells
Hatcher		Two Wells	1890-92	Chairmen Pt Gawler	Hatcher Road Ward Belt (not in APC Council region)
Cowan – WB		Two Wells-	1892-98	Chairmen Pt Gawler	Cowan Road, Two Wells-
Wilson		Two Wells-	1898-1900 & 1903-13	Chairmen Pt Gawler	Wilson Road, Two Wells-
Wasley – WH		Two Wells-	1900-01	Chairmen Pt Gawler	Wasley Road, Two Wells-
McCord		Two Wells-	1901-02 (3 months only)	Chairmen Pt Gawler	McCord Road, Two Wells
Cowan – WB		Two Wells-	1901-03	Chairmen Pt Gawler	Cowan Road, Two Wells-
Wilson – HW		Two Wells-	1903-13	Chairmen Pt Gawler	Wilson Road, Two Wells-
Wasley – HJ		Two Wells-	1913-15	Chairmen Pt Gawler	Wasley Road, TW & Mallala
Rowe		Two Wells-	1915-17	Chairmen Pt Gawler	Rowe Crescent, Two Wells
Day		Two Wells-	1917-25	Chairmen Pt Gawler	Day Road, Reeves Plains
Wasley – SA		Two Wells-	1925-27	Chairmen Pt Gawler	Wasley Road, TW & Mallala
Brooks		Two Wells-	1927-29	Chairmen Pt Gawler	Brooks Road, Two Wells
Green		Two Wells	1929-31	Chairmen Pt Gawler	EH Green was Chairman of Pt Gawler Council from 1929-31. source Life around the Light - 1985)
Loller		Two Wells	1931-33	Chairmen Pt Gawler	Bert Loller was a district councillor for more than 14 years. He took office in July 1931 and served the Pt. Gawler Council for 4 years, and was chairman from 1931-33. When Mallala and Two Wells amalgamated he was elected to office again and continued as a councillor from 1936-46 (source Life around the Light - 1985)
Wilson – AA		Two Wells-	1933-35	Chairmen Pt Gawler	Wilson Street, Two Wells-
Loveday-		Dublin-	chairman 1875-76	Chairmen Dublin	Loveday Street, Windsor
Lindsay		Dublin-	chairman 1876-77 & 1882-84	Chairmen Dublin	Lindsay Street, Mallala
Porter		Dublin-	chairman 1877-80	Chairmen Dublin	Porter Road, Korunye
Simmons		Dublin-	chairman 1880-82	Chairmen Dublin	Simmons Street, Windsor
White		Dublin	chairman 1884-87	Chairmen Dublin	
Diment		Dublin-	chairman 1887-88	Chairmen Dublin	Diment Road, Windsor
Chapman		Dublin-	chairman 1888-90	Chairmen Dublin	Chapman Street, Two Wells-

Road Naming List

Baker		Dublin-	chairman 1890-92 & 94-98 & 99-1907	Chairmen-Dublin	Baker Road, Two-Wells
Parker		Dublin-	chairman 1898-99	Chairmen-Dublin	Parker Road, Long Plains-
Bartlett-		Mallala	1874	Chairmen Grace	Bartlett Street, Mallala
Moody		Mallala	1874-75	Chairmen Grace	
McHugh		Mallala	1875-76	Chairmen Grace	
Marshman		Mallala	1876-79 & 1880-85 & 85-86 & 1894-1913	Chairmen Grace	Marshman Street, Mallala
Lindsay		Mallala	1879-80	Chairmen Grace	Lindsay Street, Mallala
Jeffries		Mallala	1882-83	Chairmen Grace	Jeffries Road, Port Gawler
Forbes		Mallala	1883-85	Chairmen Grace	
Butler		Mallala	1886-94	Chairmen Grace	Butler Street, Mallala
Nairne		Mallala	1913-20	Chairmen Grace	Nairne Road, Grace Plains
Brady		Mallala	1929-35	Chairmen Grace	Brady Road, Barabba
Albert Jacka		Adelaide Plains Council		Liberalists	
Albert Namatjira		Adelaide Plains Council		Liberalists	
Banjo Paterson		Adelaide Plains Council		Liberalists	
Barry Humphries		Adelaide Plains Council		Liberalists	
Barry Marshall		Adelaide Plains Council		Liberalists	
Bart Cummings		Adelaide Plains Council		Liberalists	
Betty Cuthbert		Adelaide Plains Council		Liberalists	
Bob Hawke		Adelaide Plains Council		Liberalists	
Bruce Kingsbury		Adelaide Plains Council		Liberalists	
Caroline Chisholm		Adelaide Plains Council		Liberalists	
Dame Nellie Melba		Adelaide Plains Council		Liberalists	
Dame Enid Lyons		Adelaide Plains Council		Liberalists	
Dennis Lillee		Adelaide Plains Council		Liberalists	
Douglas Mawson		Adelaide Plains Council		Liberalists	
Eddie Mabo		Adelaide Plains Council		Liberalists	
Edith Cowan		Adelaide Plains Council		Liberalists	
Edward Dunlop		Adelaide Plains Council		Liberalists	
Edward Hargraves		Adelaide Plains Council		Liberalists	
Elizabeth Kenny		Adelaide Plains Council		Liberalists	
Errol Flynn		Adelaide Plains Council		Liberalists	
Fred Hollows		Adelaide Plains Council		Liberalists	
Greg Norman		Adelaide Plains Council		Liberalists	
Henry Parkes		Adelaide Plains Council		Liberalists	
John Flynn		Adelaide Plains Council		Liberalists	
John Howard		Adelaide Plains Council		Liberalists	
John Monash		Adelaide Plains Council		Liberalists	
Lionel Rose		Adelaide Plains Council		Liberalists	

Road Naming List

Marcus Oliphant		Adelaide Plains Council		Liberalists	
Margaret Court		Adelaide Plains Council		Liberalists	
Reg Grundy		Adelaide Plains Council		Liberalists	
Robert Menzies		Adelaide Plains Council		Liberalists	
Rod Laver		Adelaide Plains Council		Liberalists	
Rupert Murdoch		Adelaide Plains Council		Liberalists	
Vincent Lingiari		Adelaide Plains Council		Liberalists	
Adrian Pagan		Adelaide Plains Council		Liberalists	
Alexander Downer		Adelaide Plains Council		Liberalists	
Alfred Winslow Jones		Adelaide Plains Council		Liberalists	
Alison Preston		Adelaide Plains Council		Liberalists	
Ameer Ali		Adelaide Plains Council		Liberalists	
Andrew Clausen		Adelaide Plains Council		Liberalists	
Andrew Leigh		Adelaide Plains Council		Liberalists	
Anthony Owen		Adelaide Plains Council		Liberalists	
Bernie Fraser		Adelaide Plains Council		Liberalists	
Bill Mitchell		Adelaide Plains Council		Liberalists	
Bill Wentworth		Adelaide Plains Council		Liberalists	
Bob Johnston		Adelaide Plains Council		Liberalists	
Bruce Chapman		Adelaide Plains Council		Liberalists	
Cameron Hepburn		Adelaide Plains Council		Liberalists	
Charles Denton Kemp		Adelaide Plains Council		Liberalists	
Christopher Joye		Adelaide Plains Council		Liberalists	
Clem Tisdell		Adelaide Plains Council		Liberalists	
Cliv Hamilton		Adelaide Plains Council		Liberalists	
Colin Barnett		Adelaide Plains Council		Liberalists	
Colin Cameron		Adelaide Plains Council		Liberalists	
Craig James		Adelaide Plains Council		Liberalists	
David Andrews		Adelaide Plains Council		Liberalists	
David Griffiths		Adelaide Plains Council		Liberalists	
David Kalisch		Adelaide Plains Council		Liberalists	
David McMullen		Adelaide Plains Council		Liberalists	
David Throsby		Adelaide Plains Council		Liberalists	
David Vines		Adelaide Plains Council		Liberalists	
Deborah Schofield		Adelaide Plains Council		Liberalists	
Des Moore		Adelaide Plains Council		Liberalists	
Donald Cochrane		Adelaide Plains Council		Liberalists	
Donald Lamberton		Adelaide Plains Council		Liberalists	
Donald Markwell		Adelaide Plains Council		Liberalists	
Douglas Copland		Adelaide Plains Council		Liberalists	
Duncan Ironmonger		Adelaide Plains Council		Liberalists	

Road Naming List

Edward Lawrence Wheelerright		Adelaide Plains Council		Liberalists	
Edward Ronald Walker		Adelaide Plains Council		Liberalists	
Edward Shann		Adelaide Plains Council		Liberalists	
Eric Jones		Adelaide Plains Council		Liberalists	
Frank Clarke		Adelaide Plains Council		Liberalists	
Frank Milne		Adelaide Plains Council		Liberalists	
Frank Stilwell		Adelaide Plains Council		Liberalists	
Fred Gruen		Adelaide Plains Council		Liberalists	
Gary P. Sampson		Adelaide Plains Council		Liberalists	
Gavan McDonell		Adelaide Plains Council		Liberalists	
Geoff Raby		Adelaide Plains Council		Liberalists	
Geoffrey Harcourt		Adelaide Plains Council		Liberalists	
Glenn Stevens		Adelaide Plains Council		Liberalists	
Graeme Snooks		Adelaide Plains Council		Liberalists	
Graham Somerville		Adelaide Plains Council		Liberalists	
H. C. Coombs		Adelaide Plains Council		Liberalists	
H. M. Knight		Adelaide Plains Council		Liberalists	
Harry Edwards		Adelaide Plains Council		Liberalists	
Heinz Arndt		Adelaide Plains Council		Liberalists	
Helen Hughes		Adelaide Plains Council		Liberalists	
Henry Ergas		Adelaide Plains Council		Liberalists	
Hermann Black		Adelaide Plains Council		Liberalists	
Hieu Van Le		Adelaide Plains Council		Liberalists	
Ian Harper		Adelaide Plains Council		Liberalists	
Ian Macfarlane		Adelaide Plains Council		Liberalists	
J. G. Phillips		Adelaide Plains Council		Liberalists	
James		Adelaide Plains Council		Liberalists	
James Wolfensohn		Adelaide Plains Council		Liberalists	
Jason Potts		Adelaide Plains Council		Liberalists	
Jim Cairns		Adelaide Plains Council		Liberalists	
Jock Anderson		Adelaide Plains Council		Liberalists	
Johb Deeble		Adelaide Plains Council		Liberalists	
John Bilson		Adelaide Plains Council		Liberalists	
John Crawford		Adelaide Plains Council		Liberalists	
John Cunningham Wood		Adelaide Plains Council		Liberalists	
John Guiggin		Adelaide Plains Council		Liberalists	
John Hewson		Adelaide Plains Council		Liberalists	
John Rickard		Adelaide Plains Council		Liberalists	
Jonathan Epstein		Adelaide Plains Council		Liberalists	
Joshua Gans		Adelaide Plains Council		Liberalists	
Judith Sloan		Adelaide Plains Council		Liberalists	

Road Naming List

Julian Alston		Adelaide Plains Council		Liberalists	
Justin Wolfers		Adelaide Plains Council		Liberalists	
K. S. Isles		Adelaide Plains Council		Liberalists	
Kim Hawtrey		Adelaide Plains Council		Liberalists	
Kym Anderson		Adelaide Plains Council		Liberalists	
Lee J. Slavutin		Adelaide Plains Council		Liberalists	
Les Bury		Adelaide Plains Council		Liberalists	
Leslie Melville		Adelaide Plains Council		Liberalists	
Lyndhurst Giblin		Adelaide Plains Council		Liberalists	
Margaret Gardner		Adelaide Plains Council		Liberalists	
Martin Ravallion		Adelaide Plains Council		Liberalists	
Matt Canavan		Adelaide Plains Council		Liberalists	
Maureen Brunt		Adelaide Plains Council		Liberalists	
Max Corden		Adelaide Plains Council		Liberalists	
Max Hirsch		Adelaide Plains Council		Liberalists	
Max Ruddock		Adelaide Plains Council		Liberalists	
Michael G. Porter		Adelaide Plains Council		Liberalists	
Michael Keane		Adelaide Plains Council		Liberalists	
Mike Nahan		Adelaide Plains Council		Liberalists	
Mike Young		Adelaide Plains Council		Liberalists	
Murray Milgate		Adelaide Plains Council		Liberalists	
Neil De Marchi		Adelaide Plains Council		Liberalists	
Nicholas Gruen		Adelaide Plains Council		Liberalists	
Paresh Narayan		Adelaide Plains Council		Liberalists	
Pat Conroy		Adelaide Plains Council		Liberalists	
Paul Broad		Adelaide Plains Council		Liberalists	
Paul Oslington		Adelaide Plains Council		Liberalists	
Paul Sheard		Adelaide Plains Council		Liberalists	
Persia Campbell		Adelaide Plains Council		Liberalists	
Peter Costello		Adelaide Plains Council		Liberalists	
Peter Drysdale		Adelaide Plains Council		Liberalists	
Peter Karmel		Adelaide Plains Council		Liberalists	
Peter Whish-Wilson		Adelaide Plains Council		Liberalists	
Philip Lowe		Adelaide Plains Council		Liberalists	
Pike Curtin		Adelaide Plains Council		Liberalists	
Race Mathews		Adelaide Plains Council		Liberalists	
Rhonda Sharp		Adelaide Plains Council		Liberalists	
Richard Charles Mills		Adelaide Plains Council		Liberalists	
Richard Denniss		Adelaide Plains Council		Liberalists	
Richard Holden		Adelaide Plains Council		Liberalists	
Richard Scotton		Adelaide Plains Council		Liberalists	

Road Naming List

Robert Hall		Adelaide Plains Council		Liberalists	
Roger Opie		Adelaide Plains Council		Liberalists	
Ross Garnaut		Adelaide Plains Council		Liberalists	
Siobhan Austen		Adelaide Plains Council		Liberalists	
Stephen Hatfield Dodds		Adelaide Plains Council		Liberalists	
Steve Keen		Adelaide Plains Council		Liberalists	
Thomas Smith		Adelaide Plains Council		Liberalists	
Tim Anderson		Adelaide Plains Council		Liberalists	
Tim Harcourt		Adelaide Plains Council		Liberalists	
Tom Fitzgerald		Adelaide Plains Council		Liberalists	
Tom Parry		Adelaide Plains Council		Liberalists	
Tom Piotrowski		Adelaide Plains Council		Liberalists	
Tony Aspromourgos		Adelaide Plains Council		Liberalists	
Trevor Breusch		Adelaide Plains Council		Liberalists	
Trevor Evans		Adelaide Plains Council		Liberalists	
Trevor Swan		Adelaide Plains Council		Liberalists	
Warwick McKibbin		Adelaide Plains Council		Liberalists	
Wendy Carlin		Adelaide Plains Council		Liberalists	
Xiaokai Yang		Adelaide Plains Council		Liberalists	
Yanis Varoufakis		Adelaide Plains Council		Liberalists	
Yew-Kwang Ng		Adelaide Plains Council		Liberalists	
Adams		Mallala		Anglican Church	
Beaumont		Mallala		Anglican Church	
Cornish		Mallala		Anglican Church	
Crosland		Mallala		Anglican Church	
Hopton		Mallala		Anglican Church	
Kenny		Mallala		Anglican Church	
Macully		Mallala		Anglican Church	
Marshall		Mallala		Anglican Church	
Overall		Mallala		Anglican Church	
Parnall		Mallala		Anglican Church	
Slade		Mallala		Anglican Church	
Thomas		Mallala		Anglican Church	
Ward		Mallala		Anglican Church	
Wigram		Mallala		Anglican Church	
Williams		Mallala		Anglican Church	
Worthington		Mallala		Anglican Church	
Yeatman		Mallala		Anglican Church	
Correll		Mallala		Anglican Church	Chaplains from the RAAF station visiting priests supplied the service

Road Naming List


Dunkerley		Mallala		Anglican Church	Chaplains from the RAAF station visiting priests supplied the service
Haire		Mallala		Anglican Church	Chaplains from the RAAF station visiting priests supplied the service
Osborne		Mallala		Anglican Church	Chaplains from the RAAF station visiting priests supplied the service
Patterson		Mallala		Anglican Church	Chaplains from the RAAF station visiting priests supplied the service
Pearson		Mallala		Anglican Church	Chaplains from the RAAF station visiting priests supplied the service
Reglar		Mallala		Anglican Church	Chaplains from the RAAF station visiting priests supplied the service
Renfrey		Mallala		Anglican Church	Chaplains from the RAAF station visiting priests supplied the service
Siddell		Mallala		Anglican Church	Chaplains from the RAAF station visiting priests supplied the service
Waterhouse		Mallala		Anglican Church	Chaplains from the RAAF station visiting priests supplied the service
De Sales		Two Wells		Xavier	
Don Bosco		Two Wells		Xavier	
Francis De Sales		Two Wells		Xavier	
Handley		Two Wells		Xavier	
John Bosco		Two Wells		Xavier	
Lynn Martin		Two Wells		Xavier	
Mazzarello		Two Wells		Xavier	
Occhiena		Two Wells		Xavier	
Turin		Two Wells		Xavier	
Australasian Bittern		Adelaide Plains Council		Rare Birds	
Australasian Darter		Adelaide Plains Council		Rare Birds	
Australasian Shoveler		Adelaide Plains Council		Rare Birds	
Australian Painted-Snipe		Adelaide Plains Council		Rare Birds	
Banded Stilt		Adelaide Plains Council		Rare Birds	
Blue-Billed Duck		Adelaide Plains Council		Rare Birds	
Blue-winged Parrot		Adelaide Plains Council		Rare Birds	
Brown Quail		Adelaide Plains Council		Rare Birds	
Cape Barren Goose		Adelaide Plains Council		Rare Birds	
Cattle Egret		Adelaide Plains Council		Rare Birds	
Elegant Parrot		Adelaide Plains Council		Rare Birds	
Freckled Duck		Adelaide Plains Council		Rare Birds	
Glossy Ibis		Adelaide Plains Council		Rare Birds	
Great Crested Grebe		Adelaide Plains Council		Rare Birds	

Road Naming List

Intermediate Egret		Adelaide Plains Council		Rare Birds	
Jacky Winter		Adelaide Plains Council		Rare Birds	
Kelp Gull		Adelaide Plains Council		Rare Birds	
Little Egret		Adelaide Plains Council		Rare Birds	
Musk Duck		Adelaide Plains Council		Rare Birds	
Pacific Reef Heron		Adelaide Plains Council		Rare Birds	
Painted Buttonquail		Adelaide Plains Council		Rare Birds	
Restless Flycatcher		Adelaide Plains Council		Rare Birds	
Rock Parrot		Adelaide Plains Council		Rare Birds	
Slender-billed Thornbill		Adelaide Plains Council		Rare Birds	
Sooty Oystercatcher		Adelaide Plains Council		Rare Birds	
Spotless Crane		Adelaide Plains Council		Rare Birds	
Bar-tailed Godwit		Adelaide Plains Council		Shorebird and Waterbird	
Black-tailed Godwit		Adelaide Plains Council		Shorebird and Waterbird	
Broad-Billed Sandpiper		Adelaide Plains Council		Shorebird and Waterbird	
Caspian Tern		Adelaide Plains Council		Shorebird and Waterbird	
Common Greenshank		Adelaide Plains Council		Shorebird and Waterbird	
Common Sandpiper		Adelaide Plains Council		Shorebird and Waterbird	
Common Tern		Adelaide Plains Council		Shorebird and Waterbird	
Curlew Sandpiper		Adelaide Plains Council		Shorebird and Waterbird	
Double Banded Plover		Adelaide Plains Council		Shorebird and Waterbird	
Far Eastern Curlew		Adelaide Plains Council		Shorebird and Waterbird	
Great Knot		Adelaide Plains Council		Shorebird and Waterbird	
Great Sand Plover		Adelaide Plains Council		Shorebird and Waterbird	
Greater Crested Tern		Adelaide Plains Council		Shorebird and Waterbird	
Grey Plover		Adelaide Plains Council		Shorebird and Waterbird	
Grey-Tailed Tattler		Adelaide Plains Council		Shorebird and Waterbird	
Gull-billed Tern		Adelaide Plains Council		Shorebird and Waterbird	
Lesser Sand Plover		Adelaide Plains Council		Shorebird and Waterbird	
Little Curlew		Adelaide Plains Council		Shorebird and Waterbird	
Little Tern		Adelaide Plains Council		Shorebird and Waterbird	
Long-toed Stint		Adelaide Plains Council		Shorebird and Waterbird	
Oriental Plover		Adelaide Plains Council		Shorebird and Waterbird	
Pacific Golden Plover		Adelaide Plains Council		Shorebird and Waterbird	
Parasitic Jaeger		Adelaide Plains Council		Shorebird and Waterbird	
Red Knot		Adelaide Plains Council		Shorebird and Waterbird	
Red-Necked Phalarope		Adelaide Plains Council		Shorebird and Waterbird	
Red-Necked Stint		Adelaide Plains Council		Shorebird and Waterbird	
Ruddy Turnstone		Adelaide Plains Council		Shorebird and Waterbird	
Ruff		Adelaide Plains Council		Shorebird and Waterbird	
Sanderling		Adelaide Plains Council		Shorebird and Waterbird	

Road Naming List

Sharp-tailed Sandpiper		Adelaide Plains Council		Shorebird and Waterbird	
Terek Sandpiper		Adelaide Plains Council		Shorebird and Waterbird	
Whimbrel		Adelaide Plains Council		Shorebird and Waterbird	
White-winged tern		Adelaide Plains Council		Shorebird and Waterbird	
Wood Sandpiper		Adelaide Plains Council		Shorebird and Waterbird	

 Adelaide Plains Council	7.1	Committee Resolutions
	Department: Report Author:	Infrastructure and Environment General Manager – Infrastructure and Environment
Date: 15 June 2022	Document No:	D22/23719

OVERVIEW

The purpose of this report is to provide an update in relation to the status of Committee resolutions currently being actioned, for Members' information and monitoring.

Attachment 1 provides a list of *ongoing* Committee Resolutions from February 2020, Resolutions that have been completed since the last Committee Meeting and *all* Committee Resolutions from the 16 March 2022 meeting.

RECOMMENDATION

"that the Infrastructure and Environment Committee, having considered Item 7.1 – *Committee Resolutions*, dated 15 June 2022, receives and notes the report."

Attachments

1. Resolution Register

References

Legislation

Local Government Act 1999

Other

N/A

Infrastructure & Environment Committee - Ongoing Resolutions

Meeting Date	Item Number	Title	Resolution Description	Resolution Number	Status/Comments ('Deferred, Ongoing, Agenda, Completed')
10-Feb-20	8.4	Community Empowerment Model for Facility Management	“that the Infrastructure and Environment Committee, having considered Item 8.4 – Community Empowerment Model for Facility Management, dated 10 February 2020, receives and notes this report and recommends that Management carry out further costings and consultation to better assess the likelihood of success in implementing a Community Empowerment model for facility management.”	2020/011	Ongoing
03-Sep-20	13.2	Mallala CWMS Augmentation	“that the Infrastructure and Environment Committee, having considered Item 13.2 – Mallala CWMS Augmentation, dated 3 September 2020, receives and notes the report and in doing so recommends to Council that it instruct the Chief Executive Officer to continue to negotiate with the developer with a view to having the Gracewood development connect into the existing Mallala CWMS, subject to the parties entering into a suitable legal instrument to ensure that Council’s financial risks are mitigated.”	2020/034	Negotiations Ongoing. Note: Council, at its Ordinary Meeting on 26 October 2020, revoked the confidentiality order (Council Resolution 2020/358) and, accordingly, staff report, Attachment 1, Attachment 2 and Attachment 3 pertaining to Item 13.2 - Mallala CWMS Augmentation are now publicly available

- c. Request that DIT review the speed limit on Mallala Road with a view to reducing from 80kph to 50kph in the area where the roundabout is to be constructed until such time as it is constructed; and*
- d. That items identified in point b and c above be completed by Friday 22 January 2021.”*

CARRIED

Following the above resolution of Council in September 2020, Management sent a written response outlining resolutions 2020/347 to the Department of Infrastructure and Transport - Director, Network Planning Transport Network and Investment Strategy, Andrew Excell. On 23 December 2020 a written response was received from the Department of Infrastructure and Transport (DIT).

Discussion

Since receiving the correspondence from DIT, the proposed 60km/h part time speed limit on Mallala Road and associated signage has been implemented.

Management have met regularly to discuss the project to ensure that the project continues to move forward, mindful that funding that Adelaide Plains Council has secured through Heavy Vehicle Safety and Productivity Program Round 7 (\$439,500) needs to be finalised before November 2022.

The project is currently at land acquisition stage, this being a DIT responsibility as outlined within Deed of Variation endorsed by Council at its September 2020 meeting.

A draft Second Developer Deed of Agreement to undertake works on State Roads has been forwarded to Hickinbotham and Council for review, both parties are now undertaking due diligence prior to signing. Once this has been executed, DIT Land Acquisition team will progress their required documentation to the Minister to begin the land acquisition.

In relation to Council's due diligence, the following is now underway with estimated timing provided below:-

- Tender Closed – 10 June 2022
- Tender Award – 15 July 2022
- Draft Second Developer Deed of Agreement Signed – 15 August 2022
- Contractor start September

Most recently, Mayor Mark Wasley, on behalf of Council sent written correspondence to the Hon Tom Koutsantonis MP outlining that expediting the construction of the roundabout a road safety initiative is now critical, and is presented as **Attachment 1** to this Report.

Conclusion

A further report will be presented to the Infrastructure and Environment Committee, upon more information being gathered.

RECOMMENDATION

“that the Infrastructure and Environment Committee, having considered Item 7.2 – *Mallala Road Roundabout*, dated 15 June 2022, receives and notes the report.”

Attachments

1. Council correspondence to the Hon Tom Koutsantonis MP

References

Legislation

Local Government Act 1999

The Highways Act 1926

Council Policies/Plans

Annual Business Plan and Budget

Long Term Financial Plan

FROM THE OFFICE OF THE MAYOR

Our Ref: D22/22409

2 June 2022

The Honourable Tom Koutsantonis MP
Minister for Infrastructure and Transport
GPO Box 668
ADELAIDE SA 5001

By email: Minister.Koutsantonis@sa.gov.au

Dear Minister

Re: Mallala Road Roundabout

Council, at its Ordinary Meeting held on Monday 13 December 2021, resolved as follows:

12.1 Moved Councillor Boon Seconded Councillor Strudwicke **2021/ 441**

“that Council endorses resolution 2021/031 of the Infrastructure and Environment Committee and in doing so instructs the Chief Executive Officer to write to the Minister for Infrastructure and Transport demanding urgent action on the delivery of the Mallala Road roundabout.”

CARRIED

As part of the Two Wells Hickinbotham development, a roundabout is required at the intersection of Mallala Road, Old Port Wakefield Road and Meaney Road. There is a tripartite agreement between Adelaide Plains Council, Department of Infrastructure and Transport (DIT) and Hickinbotham relating to this roundabout, which, in accordance with the revised Infrastructure Deed, is being funded by Council, Hickinbotham and DIT.

Council has made previous attempts to expedite the process and as indicated in letter dated 12 May 2021 to Hon John Dawkins MLC (see **attached**) it was anticipated the developer would commence construction by the end of 2021.

The significant delays in the construction of the Mallala Road roundabout continue to cause concerns and frustrations for Council, the Hickinbotham Group and Xavier College. More specifically, the delays in the land acquisition process required to be resolved by DIT.

We now have an educational facility in place through the Xavier College, Two Wells Campus accommodating 400 pupils as well as a rapidly growing residential land release comprising close to 150 new dwellings with significant construction traffic accessing and egressing the estate via a temporary carriageway solution. Additionally, as of January 2023, the number of pupils will increase to approximately 500. Mr Denis Ralph, Chair of Catholic Education SA, Mr Michael Hickinbotham, Managing Director of Hickinbotham Group and Adelaide Plains Council are collaboratively working on temporary infrastructure works to assist with pedestrian and vehicular safety, however, the roundabout is urgently required due to heightened public safety risks now prevalent.

Furthermore, Council has secured \$879,000 funding through the Heavy Vehicle Safety and Productivity Program. This funding is now in jeopardy due to the significant delays incurred by DIT through the lack of progress on land acquisition necessary for the construction of the said roundabout. This, in turn, will lead to significant costs to complete the project and serious delays in project delivery.

Accordingly, expediting the construction of this road safety initiative is critical and we look forward to the land acquisition process being resolved by DIT as soon as possible so the timely delivery of this much needed infrastructure project can occur.

Importantly, with residential growth along Mallala Road rapidly progressing, strategic discussions are required immediately to coordinate critical infrastructure to ensure road safety is achieved. I look forward to your attention to this matter at your earliest ability.

Yours sincerely

A handwritten signature in black ink, appearing to read 'Mark Wasley', written in a cursive style.

Mark Wasley
Mayor

Hon Corey Wingard MP



**Government
of South Australia**

**Minister for Infrastructure
and Transport**

**Minister for Recreation,
Sport and Racing**

GPO Box 668
ADELAIDE SA 5001
DX 450

T: (08) 8490 6200

E: MinisterWingard@sa.gov.au

COPY

21INF0327

Hon John Dawkins MLC
President of the Legislative Council

By email: john.dawkins@parliament.sa.gov.au

Dear Mr President

Thank you for your recent correspondence regarding the construction of a roundabout at the intersection of Mallala Road, Old Port Wakefield Road and Meaney Road, Two Wells.

After receiving your correspondence, I asked the Department for Infrastructure and Transport (DIT) for advice about this matter.

DIT has advised that the scope of the proposed roundabout has changed since its original inception within the Two Wells Road Infrastructure Design and Delivery Deed. The need to maintain appropriate heavy vehicle movements through Mallala Road at this location was identified by DIT and this necessitated amendments to the original Deed's roundabout design and scope.

As a result, the Minister, Commissioner of Highways, the developer, and the Adelaide Plains Council agreed to enter a Deed of Variation which was executed in October 2020. This variation requires the state government to fund the amended design, land acquisition costs, and an additional fixed contribution for construction of the roundabout. The remainder of the project will be funded by the developer and Council.

The detailed design for a roundabout at this intersection is currently being undertaken and DIT will continue to work with the developer and their representatives to finalise the design and move towards construction.


It is anticipated the developer will commence construction by the end of this year.

I trust this information is of assistance.

Yours sincerely

Hon Corey Wingard MP
Minister for Infrastructure and Transport

12 / 5 / 2021

 Adelaide Plains Council	7.3	State and Federal Funding Applications Update
	Department: Report Author:	Infrastructure and Environment General Manager – Infrastructure and Environment
Date: 15 June 2022	Document Ref:	D22/23726

OVERVIEW

Purpose

The purpose of this report is to provide the Infrastructure and Environment Committee (the Committee) an update on the State and Federal funding applications recently submitted.

Background

Council adopted a significant Capital Works Program for delivery in 2021-22 totalling just over \$5.2million, there has also been significant additional expenditure allocated to projects through the following funding streams:-

- Heavy Vehicle Safety and Productivity Program - \$879,000
- Building Better Regions Fund - \$200,000
- Local Government Partnership Program - \$4,680,000
- Preparing Australian Communities – Local Stream - \$60,000
- Local Roads and Community Infrastructure Program - \$745,918 and
- National Flood Mitigation infrastructure Program -\$1,669,000

Further details are presented as **Attachment 1** to this report.

Discussion

Heavy Vehicle Safety and Productivity Program

Mallala Road Roundabout - The funding agreement start date is December 2020 and has an expiry date of November 2022. A further report will be presented to the Infrastructure and Environment Committee, upon further progress with the Roundabout.

Building Better Regions Fund

Parham Short Stay Upgrade - The funding agreement start date is February 2022 and has an expiry date of December 2022. Design is currently being undertaken.

Local Government Infrastructure Partnership Program

On 21 March 2021 Council was advised by Hon Rob Lucas MLC of the successful Local Government Infrastructure Partnership funding application for Adelaide Plain Council Rural Road Sealing – Freight and Tourism project. The roads being funded are;

- Cheek Road, Redbank's which starts from the intersection of Redbank's Road and heads north 2.75km to the intersection of Wasleys Road
- Barabba Road, Mallala which starts from the intersection of Redbank's Road and heads south 4.6km to the intersection of Mallala Road
- Aerodrome Road, Mallala which starts from the intersection of Hall Road and heads north 2.9km to the intersection of Farrelly Road
- Middle Beach Road, Two Wells which starts from the intersection of Road Train Drive and heads north 8.9km to the end of seal Middle Beach Township.

Cheek Road is completed, Barabba Road is awaiting sealing, and Aerodrome Road is ready to commence weather permitting (design and contractors are organised).

Preparing Australian Communities – Local Stream

Coastal Adaptation Study and Coastal Adaptation Strategy Review - The funding agreement start date is June 2022 and has an expiry date of June 2024. A rigorous procurement process will be undertaken mid-2022 to secure a consultant to undertake the Coastal Settlements Adaptation Study review project.

Local Roads and Community Infrastructure Program

The round 3 of the Local Roads and Community Infrastructure Program was approved by the Federal Government on 6 June 2022. The following construct and seal projects are approved with an expiry date of 30 June 2023.

- Glover Road (Williams Road to Germantown Road), and
- Buckland Park Road (Port Wakefield Road to Halstead Road West) Glover Road

National Flood Mitigation infrastructure Program

On 11 May 2021 Council was advised by The Hon David Littleproud MP, Minister for Agriculture, Drought and Emergency Management of the successful National Flood Mitigation Infrastructure

Program funding application for Two Wells Township Stormwater Levee. The total cost of the project being \$2,020,000 with a contribution from Hickinbotham as stipulated in the deed of agreement.

Securing the above funding significantly reduces future new capital budget allocations funded through rate revenue. The funding agreement start date is June 2022 and has an expiry date of June 2024

Conclusion

It is critical that when seeking grant funding the project candidates align with the funding criteria to give Council the best opportunity to be successful with grant funding. In addition to the above funding streams there are various funding streams available and will be presented to the Committee upon further information gathered.

RECOMMENDATION

“that Council, having considered Item 7.3 – *State and Federal Funding Applications Update*, dated 15 June 2022 receives and notes the report.”

Attachments

1. State and Federal Funding Applications Update

References

Legislation

Local Government Act 1999

Council Policies/Plans

Annual Business Plan

Procurement Policy

Infrastructure and Asset Management Plan

Long Term Financial Plan

Meeting Date	Item Number	Resolution Description	Resolution Number	Project	State /Federal Funded Amount	Council Contribution	Project Total	Estimated Start Date	Estimated Completion Date
27-Apr-20	14.11	"that Council, having considered Item 14.11 – Funding Opportunities, dated 27 April 2020, receives and notes the report and in doing so instructs the Chief Executive Officer to apply for grant funding of \$879,000 through the Heavy Vehicle Safety and Productivity Program (HVSP) for the Two Wells/Mallala Road Roundabout."	2020/132	Mallala Road/Old Port Wakefield Road Roundabout	\$ 439,500	\$ 439,500	\$ 879,000	Sep-22	Jun-23
27-Jan-21	14.10	"that Council, having considered Item 14.10 – State and Federal Funding Opportunities, dated 27 January 2021, receives and notes the report and in doing so: 1. Instructs the Chief Executive Officer to seek funding through the Building Better Regions Fund funding stream for the following projects: a) Parham Short Stay b) Recreational Trails c) Food and Business Festival 2. Acknowledges that, subject to an offer of funding under the Building Better Regions Fund, Council's estimated contribution of \$135,000 (being 50% of the total cost of the projects \$270,000) will be incorporated into the third quarter 2020/2021 budget revision."	2021/018	Parham Short Stay Upgrade - The revitalisation of the short stay, will consist of the construction of a multipurpose camp kitchen, fish cleaning facilities, upgrade to unsealed surface to address stormwater issues and pounding to enable use in the winter months, fencing, landscaping and signage, as well as the upgrades to the beach access.	\$ 100,000	\$ 100,000	\$ 200,000	Feb-22	Dec-22
27-Jan-21	14.10	"that Council, having considered Item 14.10 – State and Federal Funding Opportunities, dated 27 January 2021, receives and notes the report and in doing so: 1. Instructs the Chief Executive Officer to seek funding through the Local Government Infrastructure Partnership funding stream for the following projects: a) Cheek Road b) Barabba Road c) Middle Beach Road and 2. Acknowledges that, subject to an offer of funding under the Local Government Infrastructure Partnership, Council's estimated contribution of \$2,015,000 (being 50% of the total cost of the projects \$4,030,000) will be incorporated into a future budget revision, or the 2021/2022 budget."	2021/023	Construct and Seal - Cheek Road (Redbanks Road to Wasleys Road), Barabba Road (Redbanks Road to Mallala Road), Aerodrome Road (Hall Street to Farrelly Road), and Middle Beach Road (End of Seal to Start of Seal)	\$ 2,340,000	\$ 2,340,000	\$ 4,680,000	Nov-21	Sep-23

28-Jan-21	14.10	<p>“that Council, having considered Item 14.10 – State and Federal Funding Opportunities, dated 27 January 2021, receives and notes the report and in doing so:</p> <p>1. Instructs the Chief Executive Officer to seek funding through the Local Government Infrastructure Partnership funding stream for the Aerodrome Road project and</p> <p>2. Acknowledges that, subject to an offer of funding under the Local Government Infrastructure Partnership, Council’s estimated contribution of \$325,000 being 50% of the total cost of the project \$650,000 will be incorporated into a future budget revision, or the 2021/2022 budget.”</p>	2021/028	see above	see above	see above	see above	see above	see above
13-Dec-21	12.2	<p>“that Council endorses resolution 2021/028 of the Infrastructure and Environment Committee and in doing so instructs the Chief Executive Officer to seek funding through the Preparing Australian Communities – Local Stream funding stream for the Coastal Settlements Adaptation Study review project.”</p>	2021/440	<p>Coastal Settlements Adaptation Study review project - The aim of the Coastal Adaptation Study and Coastal Adaptation is to identify and evaluate potential sea level rise adaptation strategies to 2050 for the coastal settlements of Parham, Webb Beach, Thompson Beach and Middle Beach. The intent is to clearly define the benefits, risks and estimated costs associated with realistic and achievable adaptation options for managing coastal flooding within Adelaide Plains Council.</p>	\$ 60,000	\$ -	\$ 60,000	Jun-22	Jul-24
31-Jan-22	14.9	<p>“that Council, having considered Item 14.9 – State and Federal Funding Opportunities, dated 31 January 2022 determines the allocation of \$690,918 funding under the Local Roads and Community Infrastructure Round 3 Program funding stream as follows:</p> <p>1. Glover Road</p> <p>2. Buckland Park Road</p> <p>subject to approval by the Federal Government.”</p>	2022/017	<p>Construct and Seal - Glover Road (Williams Road to Germantown Road), and Buckland Park Road (Port Wakefield Road to Halstead Road West)</p>	\$ 690,918	\$ 55,000	\$ 745,918	Sep-22	Apr-23
					\$ 3,630,418	\$ 2,934,500	\$ 6,564,918		

- CARRIED***

12.3 *Eden and Liberty Landscaping*

“that Council endorses resolution 2019/045 of the Infrastructure and Environment Committee and in doing so:

- CARRIED**

- Wildflower Park Reserve has recently been handed over to Council after a 24 month defect liability Period.
- The entrance and Magnolia Boulevard is currently being maintained by the developer, with discussions being held for this be transferred to Council.
- Verge treatment (tree planting) is complete up to Stage 6. Stages 7-12 tree planting has not been undertaken to date.
- Stage 12 is currently under civil construction (this is the final stage of Eden land division).
- Stages 8, 9, 10 and 11 have all achieved practical completion and are at various stages of the 12 month defect liability period.
- The landscaping designs of Stage 12 Reserve (detention basin) and the central swale (west of Olive Drive) have not been presented to Council, as yet.

Two Wells – Liberty

Stage 1 of Liberty began in 2018 and has now delivered 183 allotments over 4 stages. The Committee at its Meeting on 3 September 2010, resolved as follows;

7.6 Liberty Landscaping

Moved Councillor Mayor Wasley Seconded Mr Dodson 2020/ 027

“that the Infrastructure and Environment Committee, having considered Item 7.6 – Liberty Landscaping, dated 3 September 2020, receives and notes the report, and in doing so, recommends to Council that it:

- 1. Adopts the Liberty Central Reserve landscape plans and the outcomes of the open space assessment as presented in Attachment 1 and Attachment 2 of this Report; and***
- 2. Instructs the Chief Executive Officer to negotiate with The Hickinbotham Group on extended maintenance periods being greater than two financial years for the Liberty Central Reserve and greater than five financial years for the “Entry Statement” Water Body Reserve, to reduce the financial impact on Council.”***

CARRIED

And Council, at its Ordinary Meeting on 28 September 2020, resolved as follows;

7.6 Liberty Landscaping

Moved Councillor Parker Seconded Councillor Lush 2020/ 305

“that Council endorses resolution 2020/027 of the Infrastructure and Environment Committee and in doing so:

- 1. Adopts the Liberty Central Reserve landscape plans and the outcomes of the open space assessment as presented in Attachment 5 and Attachment 6 of this Report; and***
- 2. Instructs the Chief Executive Officer to negotiate with The Hickinbotham Group on extended maintenance periods being greater than two financial years for the Liberty Central Reserve and greater than five financial years for the “Entry Statement” Water Body Reserve, to reduce the financial impact on Council.”***

CARRIED

Since 2018 Management have overseen the development of Liberty, ensuring Council receives high quality assets and landscaping, in accordance with adopted plans. Management provide below an overview of elements in relation to Liberty;

- Freedom Park Reserve achieved practical completion in October 2021, and is under 24 month defect liability period, until October 2023.
- Stages 3 and 4 have both achieved civil construction practical completion and are at different stages of defect liability periods.
- Stages 5 and 6 are currently under civil construction.
- Stage 7 has achieved Engineering Approval and is currently out to tender.
- Verge treatment (tree planting) complete for Stages 1 and 2. Stages 3 and 4 tree planting has not been undertaken to date.

- In general, Management are pleased with the progress of Liberty, with lower maintenance, higher biodiversity and reasonable amenity achieved for stages delivered to date.

Longview

Stage 1 of Longview began in 2016 and has now delivered 63 allotments over 4 stages.

- Donaldson Road Reserve has recently been handed over to Council after 24 months defect liability period.
- Stage 4 has achieved practical completion and is currently in defect liability period.
- Tree planting up to Stage 4 has been completed.
- Stage 5 Engineering has been lodged but not approved yet.

Lewiston (Field and Country, between Dawkins Road and Gawler River Road)

- The ultimate development is 64 allotments.
- Stage 1 (all allotments off existing roads) Civil contractor is currently undertaking service provision works, lot fencing and crossovers.
- Stage 2 (three new internal roads) engineering has been approved and works out to tender.

Mallala (Gracewood)

- The land owner has recently entered into an agreement with a large scale developer.
- New land division layout to be lodged with Council shortly.

Conclusion

A further report will be presented to the Infrastructure and Environment Committee, upon further progress in the major land development space.

RECOMMENDATION

“that Council, having considered Item 7.4 – *Land Development Update*, dated 15 June 2022, receives and notes the report.”

Attachments

Nil

References

Legislation

Local Government Act 1999

Council Policies/Plans

Long Term Financial Plan